







Existing Photograph (Left)

To be viewed at comfortable arm's length

	Infrastructure Planning (Applications: Prescribed Forms and Procedure) Regulations 2009 APFP Regulation: 5(2)(a) PINS REFERENCE NUMBER EN010127		Camera Location (OS Grid Reference): 506147 E 313124 N Ground Level (mAOD): 35.5m Direction of View: bearing from North (0°): 205° Distance to Solar PV Site: 313m	Horizontal Field of View: 53.5° (Planar projection) Paper Size: 841mm x 297mm (Half A1) Enlargement Factor: N/A Visualisation Type: Type 1 (for context)	Photo Date / Time: 27/01/2022 13:15 Camera Model and Sensor Format: Canon EOS 6D, FFS Lens Make, Model and Focal Length: Canon EF50mm f/1.8 STM Height of Camera Lens above Ground (mAOD): 1.5m		COPYRIGHT Ordnance Survey material by permission of Ordnance Survey on behalf of the Controller of Her Majesty's Stationery Office © Crown Copyright. All rights reserved. 2022 Reference number 0100031673.					PROJECT TITLE MALLARD PASS SOLAR FARM		DRAWING TITLE Viewpoint 4 - Carlbj Road junction with Bridleway BrAW/1/1 Existing Photograph (Left)			
								P0 DCO Submission RP 06/11/22 REV. DESCRIPTION APP. DATE						FIGURE 6.10.C REV P0 DATE 21/04/2022 Sheet 1 of 12			





Existing Photograph (Left-Centre)										To be viewed at comfortable arm's length									
	Infrastructure Planning (Applications: Prescribed Forms and Procedure) Regulations 2009 APFP Regulation: 5(2)(a) PINS REFERENCE NUMBER EN010127		Camera Location (OS Grid Reference):	506147 E 313124 N	Horizontal Field of View:	53.5° (Planar projection)	Photo Date / Time:	27/01/2022 13:15		COPYRIGHT Ordnance Survey material by permission of Ordnance Survey on behalf of the Controller of Her Majesty's Stationery Office © Crown Copyright. All rights reserved. 2022 Reference number 0100031673.	<div>P0 DCO Submission RP 06/11/22 REV. DESCRIPTION APP. DATE</div>	PROJECT TITLE MALLARD PASS SOLAR FARM	DRAWING TITLE Viewpoint 4 - Carlby Road junction with Bridleway BrAW/1/1 Existing Photograph (Left-Centre)	FIGURE 6.10.C REV P0 DATE 21/04/2022 Sheet 2 of 12					
			Ground Level (mAOD):	35.5m	Paper Size:	841mm x 297mm (Half A1)	Camera Model and Sensor Format:	Canon EOS 6D, FFS											
			Direction of View: bearing from North (0°):	205°	Enlargement Factor:	N/A	Lens Make, Model and Focal Length:	Canon EF50mm f/1.8 STM											
			Distance to Solar PV Site:	313m	Visualisation Type:	Type 1 (for context)	Height of Camera Lens above Ground (mAOD):	1.5m											





Existing Photograph (Right-Centre)

To be viewed at comfortable arm's length

 <div>Infrastructure Planning (Applications: Prescribed Forms and Procedure) Regulations 2009 APFP Regulation: 5(2)(a) PINS REFERENCE NUMBER EN010127</div>	Camera Location (OS Grid Reference): 506147 E 313124 N	Horizontal Field of View: 53.5° (Planar projection)	Photo Date / Time: 27/01/2022 13:15		COPYRIGHT Ordnance Survey material by permission of Ordnance Survey on behalf of the Controller of Her Majesty's Stationery Office © Crown Copyright. All rights reserved. 2022 Reference number 0100031673.			PROJECT TITLE MALLARD PASS SOLAR FARM	DRAWING TITLE Viewpoint 4 - Carlby Road junction with Bridleway BrAW/1/1 Existing Photograph (Right-Centre)
	Ground Level (mAOD): 35.5m Direction of View: bearing from North (0°): 205° Distance to Solar PV Site: 313m	Paper Size: 841mm x 297mm (Half A1) Enlargement Factor: N/A Visualisation Type: Type 1 (for context)	Camera Model and Sensor Format: Canon EOS 6D, FFS Lens Make, Model and Focal Length: Canon EF50mm f/1.8 STM Height of Camera Lens above Ground (mAOD): 1.5m						
							P0 DCO Submission RP 06/11/22 REV. DESCRIPTION APP. DATE		FIGURE 6.10.C REV P0 DATE 21/04/2022 Sheet 3 of 12



To be viewed at comfortable arm's length

 <div>Infrastructure Planning (Applications: Prescribed Forms and Procedure) Regulations 2009 APFP Regulation: 5(2)(a) PINS REFERENCE NUMBER EN010127</div>	Camera Location (OS Grid Reference): 506147 E 313124 N	Horizontal Field of View: 53.5° (Planar projection)	Photo Date / Time: 27/01/2022 13:15		COPYRIGHT Ordnance Survey material by permission of Ordnance Survey on behalf of the Controller of Her Majesty's Stationery Office © Crown Copyright. All rights reserved. 2022 Reference number 0100031673.	P0 DCO Submission RP 06/11/22 REV. DESCRIPTION APP. DATE	PROJECT TITLE MALLARD PASS SOLAR FARM	DRAWING TITLE Viewpoint 4 - Carlby Road junction with Bridleway BrAW1/1 Existing Photograph (Right)
	Ground Level (mAOD): 35.5m Direction of View: bearing from North (0°): 205° Distance to Solar PV Site: 313m	Paper Size: 841mm x 297mm (Half A1) Enlargement Factor: N/A Visualisation Type: Type 1 (for context)	Camera Model and Sensor Format: Canon EOS 6D, FFS Lens Make, Model and Focal Length: Canon EF50mm f/1.8 STM Height of Camera Lens above Ground (mAOD): 1.5m					FIGURE 6.10.C REV P0 DATE 21/04/2022 Sheet 4 of 12



Photomontage Year 1 (Left)

To be viewed at comfortable arm's length

	Infrastructure Planning (Applications: Prescribed Forms and Procedure) Regulations 2009 APFP Regulation: 5(2)(a) PINS REFERENCE NUMBER EN010127	Camera Location (OS Grid Reference):	506147 E 313124 N	Horizontal Field of View:	53.5° (Planar projection)	Photo Date / Time:	27/01/2022 13:15	This photomontage is based upon LiDAR digital terrain data with spot heights at 2m (which does not precisely model small scale changes in landform or sharp breaks in slope). The three dimensional model of the solar farm is based on the proposed layout.		COPYRIGHT Ordnance Survey material by permission of Ordnance Survey on behalf of the Controller of Her Majesty's Stationery Office © Crown Copyright. All rights reserved. 2022 Reference number 0100031673.	PROJECT TITLE MALLARD PASS SOLAR FARM	DRAWING TITLE Viewpoint 4 - Carlbys Road junction with Bridleway BrAW/1/1 Photomontage Year 1 (Left)	
		Ground Level (mAOD):	35.5m	Paper Size:	841mm x 297mm (Half A1)	Camera Model and Sensor Format:	Canon EOS 6D, FFS						
		Direction of View: bearing from North (0°):	205°	Enlargement Factor:	N/A	Lens Make, Model and Focal Length:	Canon EF50mm f/1.8 STM						
		Distance to Solar PV Site:	313m	Visualisation Type:	Type 3	Height of Camera Lens above Ground (mAOD):	1.5m						
										P0 DCO Submission RP 06/11/22 REV. DESCRIPTION APP. DATE			
												FIGURE 6.10.C REV P0 DATE 21/04/2022 Sheet 5 of 12	



Photomontage Year 1 (Left-Centre)



To be viewed at comfortable arm's length

<div><div><div><div></div><div></div><div></div></div><div><div></div><div></div><div></div></div><div><div></div><div></div><div></div></div></div><div><div><div></div><div></div><div></div></div><div><div></div><div></div><div></div></div><div><div></div><div></div><div></div></div></div><div><div><div></div><div></div><div></div></div><div><div></div><div></div><div></div></div><div><div></div><div></div><div></div></div></div></div> <div><div><div></div><div></div><div></div></div><div><div></div><div></div><div></div></div><div><div></div><div></div><div></div></div></div> <div><div><div></div><div></div><div></div></div><div><div></div><div></div><div></div></div><div><div></div><div></div><div></div></div></div> <div><div><div></div><div></div><div></div></div><div><div></div><div></div><div></div></div><div><div></div><div></div><div></div></div></div> <div><div><div></div><div></div><div></div></div><div><div></div><div></div><div></div></div><div><div></div><div></div><div></div></div></div> <div><div><div></div><div></div><div></div></div><div><div></div><div></div><div></div></div><div><div></div><div></div><div></div></div></div> <div><div><div></div><div></div><div></div></div><div><div></div><div></div><div></div></div><div><div></div><div></div><div></div></div></div> <div><div><div></div><div></div><div></div></div><div><div></div><div></div><div></div></div><div><div></div><div></div><div></div></div></div> <div><div><div></div><div></div><div></div></div><div><div></div><div></div><div></div></div><div><div></div><div></div><div></div></div></div> <div><div><div></div><div></div><div></div></div><div><div></div><div></div><div></div></div><div><div></div><div></div><div></div></div></div> <div><div><div></div><div></div><div></div></div><div><div></div><div></div><div></div></div><div><div></div><div></div><div></div></div></div> <div><div><div></div><div></div><div></div></div><div><div></div><div></div><div></div></div><div><div></div><div></div><div></div></div></div> <div><div><div></div><div></div><div></div></div><div><div></div><div></div><div></div></div><div><div></div><div></div><div></div></div></div> <div><div><div></div><div></div><div></div></div><div><div></div><div></div><div></div></div><div><div></div><div></div><div></div></div></div> <div><div><div></div><div></div><div></div></div><div><div></div><div></div><div></div></div><div><div></div><div></div><div></div></div></div> <div><div><div></div><div></div><div></div></div><div><div></div><div></div><div></div></div><div><div></div><div></div><div></div></div></div> <div><div><div></div><div></div><div></div></div><div><div></div><div></div><div></div></div><div><div></div><div></div><div></div></div></div> <div><div><div></div><div></div><div></div></div><div><div></div><div></div><div></div></div><div><div></div><div></div><div></div></div></div> <div><div><div></div><div></div><div></div></div><div><div></div><div></div><div></div></div><div><div></div><div></div><div></div></div></div> <div><div><div></div><div></div><div></div></div><div><div></div><div></div><div></div></div><div><div></div><div></div><div></div></div></div> <div><div><div></div><div></div><div></div></div><div><div></div><div></div><div></div></div><div><div></div><div></div><div></div></div></div> <div><div><div></div><div></div><div></div></div><div><div></div><div></div><div></div></div><div><div></div><div></div><div></div></div></div> <div><div><div></div><div></div><div></div></div><div><div></div><div></div><div></div></div><div><div></div><div></div><div></div></div></div> <div><div><div></div><div></div><div></div></div><div><div></div><div></div><div></div></div><div><div></div><div></div><div></div></div></div> <div><div><div></div><div></div><div></div></div><div><div></div><div></div><div></div></div><div><div></div><div></div><div></div></div></div> <div><div><div></div><div></div><div></div></div><div><div></div><div></div><div></div></div><div><div></div><div></div><div></div></div></div> <div><div><div></div><div></div><div></div></div><div><div></div><div></div><div></div></div><div><div></div><div></div><div></div></div></div> <div><div><div></div><div></div><div></div></div><div><div></div><div></div><div></div></div><div><div></div><div></div><div></div></div></div> <div><div><div></div><div></div><div></div></div><div><div></div><div></div><div></div></div><div><div></div><div></div><div></div></div></div> <div><div><div></div><div></div><div></div></div><div><div></div><div></div><div></div></div><div><div></div><div></div><div></div></div></div> <div><div><div></div><div></div><div></div></div><div><div></div><div></div><div></div></div><div><div></div><div></div><div></div></div></div> <div><div><div></div><div></div><div></div></div><div><div></div><div></div><div></div></div><div><div></div><div></div><div></div></div></div> <div><div><div></div><div></div><div></div></div><div><div></div><div></div><div></div></div><div><div></div><div></div><div></div></div></div> <div><div><div></div><div></div><div></div></div><div><div></div><div></div><div></div></div><div><div></div><div></div><div></div></div></div> <div><div><div></div><div></div><div></div></div><div><div></div><div></div><div></div></div><div><div></div><div></div><div></div></div></div> <div><div><div></div><div></div><div></div></div><div><div></div><div></div><div></div></div><div><div></div><div></div><div></div></div></div> <div><div><div></div><div></div><div></div></div><div><div></div><div></div><div></div></div><div><div></div><div></div><div></div></div></div> <div><div><div></div><div></div><div></div></div><div><div></div><div></div><div></div></div><div><div></div><div></div><div></div></div></div> <div><div><div></div><div></div><div></div></div><div><div></div><div></div><div></div></div><div><div></div><div></div><div></div></div></div> <div><div><div></div><div></div><div></div></div><div><div></div><div></div><div></div></div><div><div></div><div></div><div></div></div></div> <div><div><div></div><div></div><div></div></div><div><div></div><div></div><div></div></div><div><div></div><div></div><div></div></div></div> <div><div><div></div><div></div><div></div></div><div><div></div><div></div><div></div></div><div><div></div><div></div><div></div></div></div> <div><div><div></div><div></div><div></div></div><div><div></div><div></div><div></div></div><div><div></div><div></div><div></div></div></div> <div><div><div></div><div></div><div></div></div><div><div></div><div></div><div></div></div><div><div></div><div></div><div></div></div></div> <div><div><div></div><div></div><div></div></div><div><div></div><div></div><div></div></div><div><div></div><div></div><div></div></div></div> <div><div><div></div><div></div><div></div></div><div><div></div><div></div><div></div></div><div><div></div><div></div><div></div></div></div> <div><div><div></div><div></div><div></div></div><div><div></div><div></div><div></div></div><div><div></div><div></div><div></div></div></div> <div><div><div></div><div></div><div></div></div><div><div></div><div></div><div></div></div><div><div></div><div></div><div></div></div></div> <div><div><div></div><div></div><div></div></div><div><div></div><div></div><div></div></div><div><div></div><div></div><div></div></div></div> <div><div><div></div><div></div><div></div></div><div><div></div><div></div><div></div></div><div><div></div><div></div><div></div></div></div> <div><div><div></div><div></div><div></div></div><div><div></div><div></div><div></div></div><div><div></div><div></div><div></div></div></div> <div><div><div></div><div></div><div></div></div><div><div></div><div></div><div></div></div><div><div></div><div></div><div></div></div></div> <div><div><div></div><div></div><div></div></div><div><div></div><div></div><div></div></div><div><div></div><div></div><div></div></div></div> <div><div><div></div><div></div><div></div></div><div><div></div><div></div><div></div></div><div><div></div><div></div><div></div></div></div> <div><div><div></div><div></div><div></div></div><div><div></div><div></div><div></div></div><div><div></div><div></div><div></div></div></div> <div><div><div></div><div></div><div></div></div><div><div></div><div></div><div></div></div><div><div></div><div></div><div></div></div></div> <div><div><div></div><div></div><div></div></div><div><div></div><div></div><div></div></div><div><div></div><div></div><div></div></div></div> <div><div><div></div><div></div><div></div></div><div><div></div><div></div><div></div></div><div><div></div><div></div><div></div></div></div> <div><div><div></div><div></div><div></div></div><div><div></div><div></div><div></div></div><div><div></div><div></div><div></div></div></div> <div><div><div></div><div></div><div></div></div><div><div></div><div></div><div></div></div><div><div></div><div></div><div></div></div></div> <div><div><div></div><div></div><div></div></div><div><div></div><div></div><div></div></div><div><div></div><div></div><div></div></div></div> <div><div><div></div><div></div><div></div></div><div><div></div><div></div><div></div></div><div><div></div><div></div><div></div></div></div> <div><div><div></div><div></div><div></div></div><div><div></div><div></div><div></div></div><div><div></div><div></div><div></div></div></div> <div><div><div></div><div></div><div></div></div><div><div></div><div></div><div></div></div><div><div></div><div></div><div></div></div></div> <div><div><div></div><div></div><div></div></div><div><div></div><div></div><div></div></div><div><div></div><div></div><div></div></div></div> <div><div><div></div><div></div><div></div></div><div><div></div><div></div><div></div></div><div><div></div><div></div><div></div></div></div> <div><div><div></div><div></div><div></div></div><div><div></div><div></div><div></div></div><div><div></div><div></div><div></div></div></div> <div><div><div></div><div></div><div></div></div><div><div></div><div></div><div></div></div><div><div></div><div></div><div></div></div></div> <div><div><div></div><div></div><div></div></div><div><div></div><div></div><div></div></div><div><div></div><div></div><div></div></div></div> <div><div><div></div><div></div><div></div></div><div><div></div><div></div><div></div></div><div><div></div><div></div><div></div></div></div> <div><div><div></div><div></div><div></div></div><div><div></div><div></div><div></div></div><div><div></div><div></div><div></div></div></div> <div><div><div></div><div></div><div></div></div><div><div></div><div></div><div></div></div><div><div></div><div></div><div></div></div></div> <div><div><div></div><div></div><div></div></div><div><div></div><div></div><div></div></div><div><div></div><div></div><div></div></div></div> <div><div><div></div><div></div><div></div></div><div><div></div><div></div><div></div></div><div><div></div><div></div><div></div></div></div> <div><div><div></div><div></div><div></div></div><div><div></div><div></div><div></div></div><div><div></div><div></div><div></div></div></div> <div><div><div></div><div></div><div></div></div><div><div></div><div></div><div></div></div><div><div></div><div></div><div></div></div></div> <div><div><div></div><div></div><div></div></div><div><div></div><div></div><div></div></div><div><div></div><div></div><div></div></div></div> <div><div><div></div><div></div><div></div></div><div><div></div><div></div><div></div></div><div><div></div><div></div><div></div></div></div> <div><div><div></div><div></div><div></div></div><div><div></div><div></div><div></div></div><div><div></div><div></div><div></div></div></div> <div><div><div></div><div></div><div></div></div><div><div></div><div></div><div></div></div><div><div></div><div></div><div></div></div></div> <div><div><div></div><div></div><div></div></div><div><div></div><div></div><div></div></div><div><div></div><div></div><div></div></div></div> <div><div><div></div><div></div><div></div></div><div><div></div><div></div><div></div></div><div><div></div><div></div><div></div></div></div> <div><div><div></div><div></div><div></div></div><div><div></div><div></div><div></div></div><div><div></div><div></div><div></div></div></div> <div><div><div></div><div></div><div></div></div><div><div></div><div></div><div></div></div><div><div></div><div></div><div></div></div></div> <div><div><div></div><div></div><div></div></div><div><div></div><div></div><div></div></</div></div>



Photomontage Year 1 (Right-Centre)

To be viewed at comfortable arm's length

	Infrastructure Planning (Applications: Prescribed Forms and Procedure) Regulations 2009 APFP Regulation: 5(2)(a) PINS REFERENCE NUMBER EN010127	Camera Location (OS Grid Reference): 506147 E 313124 N Ground Level (mAOD): 35.5m Direction of View: bearing from North (0°): 205° Distance to Solar PV Site: 313m	Horizontal Field of View: 53.5° (Planar projection) Paper Size: 841mm x 297mm (Half A1) Enlargement Factor: N/A Visualisation Type: Type 3	Photo Date / Time: 27/01/2022 13:15 Camera Model and Sensor Format: Canon EOS 6D, FFS Lens Make, Model and Focal Length: Canon EF50mm f/1.8 STM Height of Camera Lens above Ground (mAOD): 1.5m	This photomontage is based upon LiDAR digital terrain data with spot heights at 2m (which does not precisely model small scale changes in landform or sharp breaks in slope). The three dimensional model of the solar farm is based on the proposed layout.		COPYRIGHT Ordnance Survey material by permission of Ordnance Survey on behalf of the Controller of Her Majesty's Stationery Office © Crown Copyright. All rights reserved. 2022 Reference number 0100031673.	P0 DCO Submission RP 06/11/22 REV. DESCRIPTION APP. DATE	PROJECT TITLE MALLARD PASS SOLAR FARM	DRAWING TITLE Viewpoint 4 - Carlbj Road junction with Bridleway BrAW/1/1 Photomontage Year 1 (Right-Centre) FIGURE 6.10.C REV P0 DATE 21/04/2022 Sheet 7 of 12
--	---	---	---	--	---	---	---	---	--	---



Photomontage Year 1 (Right)

To be viewed at comfortable arm's length

	Infrastructure Planning (Applications: Prescribed Forms and Procedure) Regulations 2009 APFP Regulation: 5(2)(a) PINS REFERENCE NUMBER EN010127	Camera Location (OS Grid Reference): 506147 E 313124 N	Horizontal Field of View: 53.5° (Planar projection)	Photo Date / Time: 27/01/2022 13:15	This photomontage is based upon LIDAR digital terrain data with spot heights at 2m (which does not precisely model small scale changes in landform or sharp breaks in slope). The three dimensional model of the solar farm is based on the proposed layout.		COPYRIGHT Ordnance Survey material by permission of Ordnance Survey on behalf of the Controller of Her Majesty's Stationery Office © Crown Copyright. All rights reserved. 2022 Reference number 0100031673.	P0 DCO Submission RP 06/11/22 REV. DESCRIPTION APP. DATE	PROJECT TITLE MALLARD PASS SOLAR FARM	DRAWING TITLE Viewpoint 4 - Carlby Road junction with Bridleway BrAW/1/1 Photomontage Year 1 (Right)
		Ground Level (mAOD): 35.5m Direction of View: bearing from North (0°): 205° Distance to Solar PV Site: 313m	Paper Size: 841mm x 297mm (Half A1) Enlargement Factor: N/A Visualisation Type: Type 3	Camera Model and Sensor Format: Canon EOS 6D, FFS Lens Make, Model and Focal Length: Canon EF50mm f/1.8 STM Height of Camera Lens above Ground (mAOD): 1.5m						







Photomontage Year 15 (Right-Centre)										To be viewed at comfortable arm's length									
	Infrastructure Planning (Applications: Prescribed Forms and Procedure) Regulations 2009 APFP Regulation: 5(2)(a)		Camera Location (OS Grid Reference):	506147 E 313124 N	Horizontal Field of View: 53.5° (Planar projection) Paper Size: 841mm x 297mm (Half A1) Enlargement Factor: N/A Visualisation Type: Type 3	Photo Date / Time: 27/01/2022 13:15 Camera Model and Sensor Format: Canon EOS 6D, FFS Lens Make, Model and Focal Length: Canon EF50mm f/1.8 STM Height of Camera Lens above Ground (mAOD): 1.5m	This photomontage is based upon LIDAR digital terrain data with spot heights at 2m (which does not precisely model small scale changes in landform or sharp breaks in slope). The three dimensional model of the solar farm is based on the proposed layout.		COPYRIGHT Ordnance Survey material by permission of Ordnance Survey on behalf of the Controller of Her Majesty's Stationery Office © Crown Copyright. All rights reserved. 2022 Reference number 0100031673.					PROJECT TITLE MALLARD PASS SOLAR FARM		DRAWING TITLE Viewpoint 4 - Carlby Road junction with Bridleway BrAW/1/1 Photomontage Year 15 (Right-Centre)			
	PINS REFERENCE NUMBER EN010127		Ground Level (mAOD):	35.5m															
			Direction of View; bearing from North (0°):	205°															
			Distance to Solar PV Site:	313m															
										P0 DCO Submission RP 06/11/22 REV. DESCRIPTION APP. DATE				FIGURE 6.10.C REV P0 DATE 21/04/2022 Sheet 11 of 12					



To be viewed at comfortable arm's length

 <p>Infrastructure Planning (Applications: Prescribed Forms and Procedure) Regulations 2009 APFPR Regulation: 5(2)(a) PINS REFERENCE NUMBER EN010127</p>	<p>Camera Location (OS Grid Reference): 506147 E 313214 N Ground Level (mAOD): 35.5m Direction of View: bearing from North (0°): 205° Distance to Solar PV Site: 313m</p>	<p>Horizontal Field of View: 53.5° (Planar projection) Paper Size: 841mm x 297mm (Half A1) Enlargement Factor: N/A Visualisation Type: Type 3</p>	<p>Photo Date / Time: 27/01/2022 13:15 Camera Model and Sensor Format: Canon EOS 6D, FFS Lens Make, Model and Focal Length: Canon EF50mm f/1.8 STM Height of Camera Lens above Ground (mAOD): 1.5m</p>	<p>This photomontage is based upon LiDAR digital terrain data with spot heights at 2m (which does not precisely model small scale changes in landform or sharp breaks in slope). The three dimensional model of the solar farm is based on the proposed layout.</p>		<p>COPYRIGHT Ordnance Survey material by permission of Ordnance Survey on behalf of the Controller of Her Majesty's Stationery Office © Crown Copyright. All rights reserved. 2022 Reference number 0100031673.</p>	<p>PROJECT TITLE MALLARD PASS SOLAR FARM DRAWING TITLE Viewpoint 4 - Carbury Road junction with Bridleway BrA/W11 Photomontage Year 15 (Right)</p>	<p>FIGURE 6.10.C REV P0 DATE 21/04/2022 Sheet 12 of 12</p>
--	---	---	--	---	---	---	---	--